
















BEAR MOUNTAIN TRAIL SYSTEM

-  MAIN ROADS
-  FLOW TRAIL | INTERMEDIATE
-  RESORT-WIDE TRACK TRAIL (1M & WIDER) | BEGINNER
-  FUTURE TRAIL DEVELOPMENT
-  CANADA CUP SINGLETRACK TRAIL (1M & NARROWER) | INTERMEDIATE
-  FINLAYSON SKILLS AREA | ADVANCED
-  SUGGESTED DIRECTION OF TRAVEL
-  STEEP ASCENT OR DESCENT
-  HANNINGTON ROAD BYPASS
-  HIKING TRAIL ACCESS
-  RESTROOMS
-  TRASH RECEPTACLE
-  CHECKPOINTS